

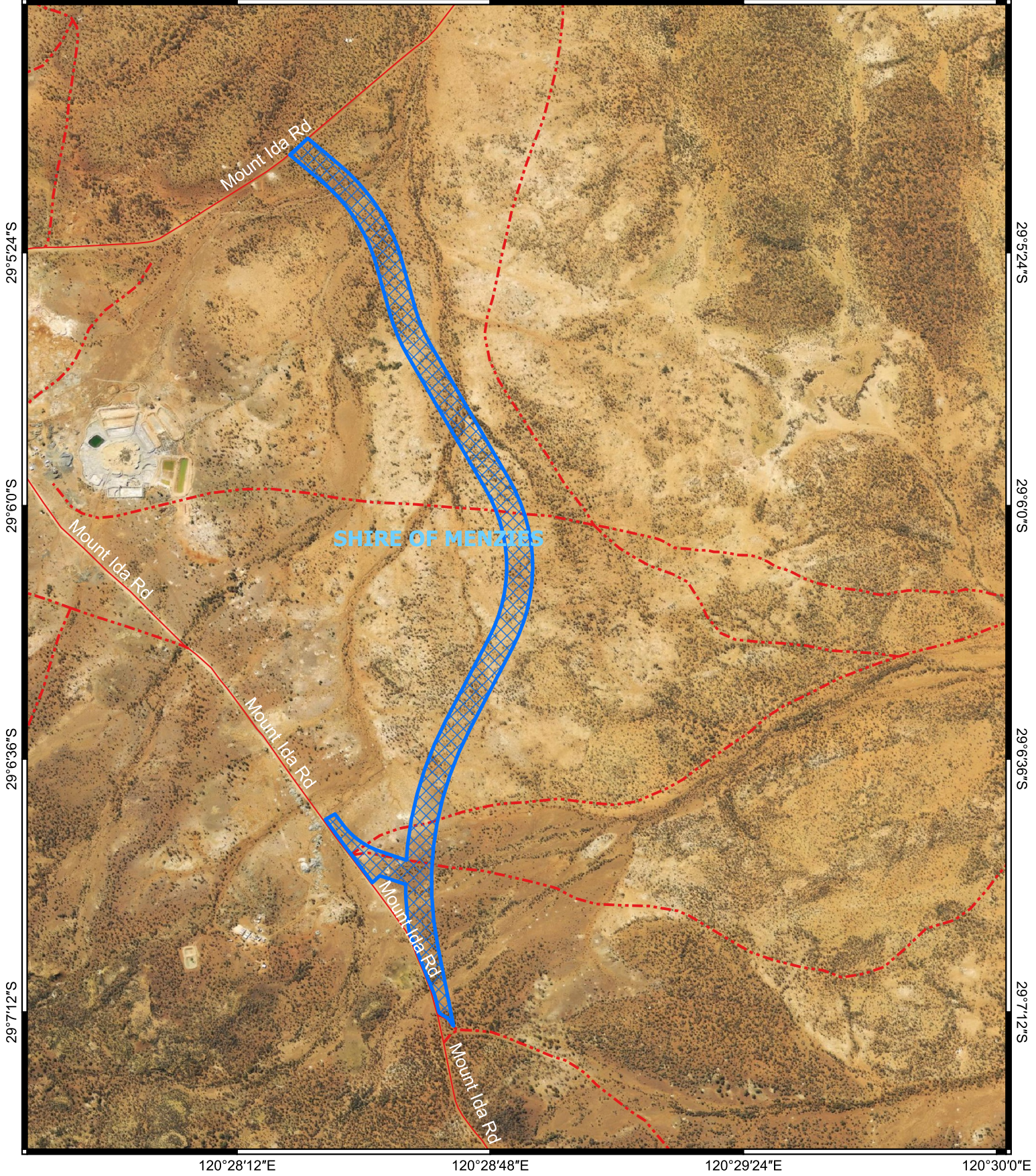
# CPS 10591/1 - Map

120°28'12"E

120°28'48"E

120°29'24"E

120°30'0"E





120°28'12"E

120°28'48"E

120°29'24"E

120°30'0"E


## Legend

-  CPS areas applied to clear
-  Local Government Authorities

## Roads

-  Minor
-  Track

0 250 500 750 m



1:15,000

Projection: GDA2020



GOVERNMENT OF  
WESTERN AUSTRALIA